

# INTERCITY IMAGES 2018

## Gladstone Saiki Photographic Exchange Combined Images

25 August – 6 October 2018

Official Launch  
6pm, Friday 24 August 2018

Gladstone Regional Art Gallery & Museum

Open 10am – 5pm Monday - Sunday

Cnr Goondoon & Bramston Sts,  
Gladstone, QLD, 4680

phone: [07] 4976 6766

email: [gragm@gladstone.qld.gov.au](mailto:gragm@gladstone.qld.gov.au)

web: <http://gragm.qld.gov.au>



## ***Sister Cities - A Cultural Exchange***

The Sister City relationship between Gladstone and Saiki City was established on 4 September 1996.

The Sister City movement is a worldwide concept which originated in the United States of America shortly after World War II - a period in history, like now, where people wanted to focus on community values and exchanges to encourage international understanding and ultimately world peace.

The principles of furthering communication and exchanges at a person-to-person level through City-to-City affiliations was adopted by Australia in 1980 when the Australian Sister City Association (ASCA) was founded. Today there are some 200 municipalities across Australia that have over 460 overseas affiliations. ASCA is part of an international effort to encourage understanding and co-operation by promoting communication and exchanges between ordinary citizens from different nationalities and cultures.

This is one of several cultural projects happening between the two regions.

# ***Intercity Images 2018***

## **Participating Artists**

Amy Ahchay  
Brett Bunting  
Talia Clow  
Alison Davenport  
Heather Devon  
Brian Farber  
Ria Forrest  
Maree Freemantle  
Diane Fritz  
Charmaine Higgins  
Lisa Jenkins  
Connor Johnston  
Susan Johnston  
Jude Kennedy  
Ruby Lawler  
Rebecca Lush  
Tallulah Marsh  
Anne Marie Moore  
Di Paddick  
Kim Price  
Tegan Rogers  
Nicola Scott  
Bianca Sparshott  
Cathy Thomasson

Yoshinari Abe  
Natsumi Akizuki  
Yuichi Amari  
Shinichi Funabe  
Hidehiko Goto  
Tatsuji Inoue  
Yoshiro Inoue  
Hatsuki Ishida  
Syoyiti Shimomura  
Terukazu Shin  
Tomoaki Wada  
Tsuruo Yamanaka  
Hideki Yamanaka

# GLADSTONE SELECTED PHOTOGRAPHS

## NAME

## PHOTOGRAPH TITLE

<i>Amy</i>	<i>Ahchay</i>	<i>Catching Dinner</i>
<i>Amy</i>	<i>Ahchay</i>	<i>Notorious – Leaving Auckland Creek</i>
<i>Brett</i>	<i>Bunting</i>	<i>Hard Days Work</i>
<i>Talia</i>	<i>Clow</i>	<i>Sunset Serenity</i>
<i>Alison</i>	<i>Davenport</i>	<i>Colours of the Rainbow</i>
<i>Alison</i>	<i>Davenport</i>	<i>Golden Mist of Winters Morning</i>
<i>Heather</i>	<i>Devon</i>	<i>A Blossomed Flower</i>
<i>Brian</i>	<i>Farber</i>	<i>Street Party</i>
<i>Ria</i>	<i>Forrest</i>	<i>Through the Cocky Gate</i>
<i>Maree</i>	<i>Freemantle</i>	<i>Candy at the Dog Beach</i>
<i>Diane</i>	<i>Fritz</i>	<i>A Gladstone Sunrise</i>
<i>Charmaine</i>	<i>Higgins</i>	<i>Weeping Fig Tree</i>
<i>Lisa</i>	<i>Jenkins</i>	<i>Awoonga Dam</i>
<i>Connor</i>	<i>Johnston</i>	<i>Red Machine</i>
<i>Susan</i>	<i>Johnston</i>	<i>Explorer Buddies</i>
<i>Jude</i>	<i>Kennedy</i>	<i>Mushroom Magic</i>
<i>Ruby</i>	<i>Lawler</i>	<i>My Safe Place</i>
<i>Rebecca</i>	<i>Lush</i>	<i>Floral Stairs</i>
<i>Tallulah</i>	<i>Marsh</i>	<i>George at Safe Haven</i>
<i>Anne Marie</i>	<i>Moore</i>	<i>Parenting Gone Wild</i>
<i>Di</i>	<i>Paddick</i>	<i>See you at the festival!</i>
<i>Kim</i>	<i>Price</i>	<i>Frill-necked lizard</i>
<i>Kim</i>	<i>Price</i>	<i>Pelicans and Industry</i>
<i>Tegan</i>	<i>Rogers</i>	<i>Drive by</i>
<i>Nicola</i>	<i>Scott</i>	<i>Gladstone Sunset</i>
<i>Bianca</i>	<i>Sparshott</i>	<i>Tannum Rock Pools</i>
<i>Cathy</i>	<i>Thomasson</i>	<i>Keeping an eye on dad</i>
<i>Carolynne</i>	<i>Thornton</i>	<i>At Yarwun State School We Love Learning Japanese!</i>
<i>Carolyn</i>	<i>Young</i>	<i>Easter Raft Race Fun</i>
<i>Carolyn</i>	<i>Young</i>	<i>Gladstone Marina May Morning</i>

# **Intercity Images 2018**

## **Gladstone Region Selected Images**



**Amy Ahchay**

### ***Catching Dinner***

*Whilst burning off this Bearded Dragon stayed around the fire catching any bugs coming out to eat.*



**Amy Ahchay**

### ***Notorious – Leaving Auckland Creek***

*Notorious, a full-size, wooden sailing ship, a recreation of a caravel circa 1480, was visiting Gladstone. In the picture, it is leaving Auckland Creek with Reg Tanna Coal Terminal & tug boats in the background.*



**Brett Bunting**

### ***Hard Days Work***

*A young dog after a hard day on the farm.*



**Talia Clow**

### ***Sunset Serenity***

*This amazing sunset was taken at Canoe Point. When walking with friends, I captured this photo at the right time. The amazing colour tones were extraordinary. How could I miss such a good shot!*



**Alison Davenport**

### ***Colours of the Rainbow***

*This Rainbow Lorikeet was feeding on the Grevilleas at Little Creek.*





**Alison Davenport**

***Golden Mist of Winters Morning***

*The lifeless trees reflect in Lake Awoonga on a foggy morning as the sun rises.*



**Heather Devon**

***A Blossomed Flower***

*Captured in science class 25<sup>th</sup> January 2018. We were learning about Living and Non-Living things. The sun was just in the perfect position.*



**Brian Farber**

***Street Party***

*At a street party organised by Gladstone Council people roam the main street in the centre of town dressed in colourful costumes as party-goers enjoy the entertainments and food stalls on offer.*



**Ria Forrest**

***Through the Cocky Gate***

*Through the gate to the farm dam paddock. The overflow runs into the Calliope River.*



**Maree Freemantle**

***Candy at the Dog Beach***


*Candy loves her daily run and swim at the dog beach at Tannum Sands. It's a dog's life!*



**Diane Fritz**

***A Gladstone Sunrise***

*A view of the sunrise from Auckland Hill Lookout.*



## **Charmaine Higgins**

### ***Weeping Fig Tree***

*Gladstone's iconic Weeping Fig Tree was planted in 1911 making it 107 years old, and stands tall in ANZAC Park where the town gathers to remember the fallen Soldiers on 25<sup>th</sup> April each year. Many generations have watched it grow and I too am now watching it grow. I am proud to be living in this town called Gladstone – My Home.*



## **Lisa Jenkins**

### ***Awoonga Dam***



## **Connor Johnston**

### ***Red Machine***

*Inside QAL from the bus on their 50<sup>th</sup> Anniversary open day. Amazing.*



## **Susan Johnston**

### ***Explorer Buddies***

*A boy and his best fur-friend (Tank the staffy) explore the rail tunnels. Side by side – as always.*



## **Jude Kennedy**

### ***Mushroom Magic***

*What a delight it was to walk through the Botanical Gardens and discover the magic of these mushrooms. The colour, shape and textures were a sight to behold. The sheer volume of mushrooms, in such close proximity, was amazing in itself. It was mesmerizing.*



## **Ruby Lawler**

### ***My Safe Place***

*I took this at Safe Haven, which is a special place where wildlife can feel safe and protected and looked after by us. This little guy's favourite place is his tree, where he can eat his gumleaves.*



## **Rebecca Lush**

### ***Floral Stairs***

*You can always spot a touch of colour on the streets of Gladstone!*



## **Tallulah Marsh**

### ***George at Safe Haven***

*My mum's most favourite animal – the wombat. I loved my visit to Safe Haven and got to see and touch so many amazing animals – wombats, kangaroos, snakes, lizards, koala...*



## **Anne Marie Moore**

### ***Parenting Gone Wild***

*Pretty face Wallaby and her Joey on our 22 acre property outside of Gladstone. We have many females and joeys around us for most of the year and this pair were on our front yard posing.*





**Di Paddick**

***See you at the festival!***

*The Gladstone Regional Art Gallery & Museum team coordinated the Gladstone Regional Council's 2017 Gladstone Harbour Festival Ozzie and Friends Street Parade. Float number 11 featured a lantern parade of works by young artists. Volunteers Erin Gale, Sarah Robertson and Alex Richardson adorned cheerful reef characters, created by local artist Rosemary Anderson, to accompany the twilight lantern procession*



**Kim Price**

***Frill-necked Lizard***



**Kim Price**


***Pelicans and Industry***



**Tegan Rogers**

***Drive by***

*On a rainy night on Hanson Road, Yarwun, Gladstone Rio Tinto lit up the sky brighter than the moon, a long exposure captured the cars and trucks that drove past endlessly.*



**Nicola Scott**

***Gladstone Sunset***

*I believe Gladstone's sunsets are beautiful and I wanted to show people that.*



**Bianca Sparshott**

***Tannum Rock Pools***

*Memories being made...friends by the sea exploring our precious sea creatures at Tannum Sands.*



**Cathy Thomasson**

***Keeping an eye on dad***

*Boy and his best friend making sure his dad is working hard in the paddocks.*



**Carolyne Thornton**

***At Yarwun State School We Love Learning***

***Japanese!***

*Yarwun State School is a small country school in the Gladstone Region that opened in 1906. There are currently just 33 students. The students from Prep to Year 6 look forward to learning Japanese every week. They love the opportunity to learn the language and are very interested in Japanese culture, art and craft activities.*



**Carolyn Young**

***Easter Raft Race Fun***

*The hand-made rafts at the finish line of the fun NRG Great Raft Race held in Auckland Inlet at Easter. Participants, friends and onlookers are gathered for the presentation of prizes to the winners at the Gladstone Yacht Club. It's a lot of fun for all!*



**Carolyn Young**

***Gladstone Marina May Morning***

*Walking around Spinnaker Park, I came across this couple motoring into Gladstone Marina with two dinghies in tow. It was a beautiful May morning. Mount Larcom sits high in the background.*

# SAIKI CITY SELECTED PHOTOGRAPHS

## NAME

## PHOTOGRAPH TITLE

<i>Yoshinari</i>	<i>Abe</i>	<i>Golden Beach</i>
<i>Natsumi</i>	<i>Akizuki</i>	<i>Toward the shining sky</i>
<i>Yuichi</i>	<i>Amari</i>	<i>Watching the rising sun together</i>
<i>Shinichi</i>	<i>Funabe</i>	<i>Saiki, an industrial city of shipbuilding</i>
<i>Hidehiko</i>	<i>Goto</i>	<i>A walk way next to Banjo-gawa river</i>
<i>Yoshiro</i>	<i>Inoue</i>	<i>A ship called Nipponmaru entering Saiki port</i>
<i>Tatsuji</i>	<i>Inoue</i>	<i>Cherry blossoms at night and my dog</i>
<i>Yoshiro</i>	<i>Inoue</i>	<i>Mt. Shiroyama and Yagura-mon gate in April</i>
<i>Yoshiro</i>	<i>Inoue</i>	<i>A ship called Kaioumaru coming into Saiki bay</i>
<i>Hatsuki</i>	<i>Ishida</i>	<i>Dawn in Ebuto Shrine</i>
<i>Syoiti</i>	<i>Shimomura</i>	<i>Morning in a sandy beach</i>
<i>Terukazu</i>	<i>Shin</i>	<i>A sunrise on a cold morning</i>
<i>Tomoaki</i>	<i>Wada</i>	<i>Twinkling sea shore</i>
<i>Tsuruo</i>	<i>Yamanaka</i>	<i>Wishing on a sunrise</i>
<i>Hideki</i>	<i>Yamanaka</i>	<i>Sunrise and Tsurumisaki cape lighthouse</i>

# ***Intercity Images 2018***

## ***Saiki City Selected Images***




**Yoshinari Abe**

***Golden beach***



**Natsumi Akizuki**

***Toward the shining sky***




**Yuichi Amari**

***Watching the rising sun together***



**Shinichi Funabe**

***Saiki, an industrial city of shipbuilding***



**Hidehiko Goto**

***A walk way next to Banjo-gawa river***





**Tatsuji Inoue**

***Cherry blossoms at night and my dog***



**Yoshiro Inoue**

***A ship called Kaiousmaru coming into Saiki bay***



**Yoshiro Inoue**

***A ship called Nipponmaru entering Saiki port***



**Yoshiro Inoue**

***Mt. Shiroyama and Yagura-mon gate in April***



**Hatsuki Ishida**

***Dawn in Ebuto Shrine***



**Syoiti Shimomura**

***Morning in a sandy beach***



**Terukazu Shin**

***A sunrise on a cold morning***



**Hideki Yamanaka**

***Sunrise and Tsurumisaki cape lighthouse***



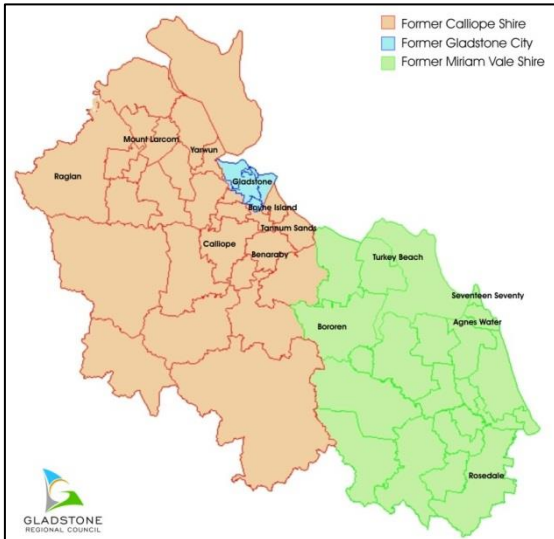
**Tsuruo Yamanaka**

***Wishing on a sunrise***



**Tomoaki Wada**

***Twinkling sea shore***



**The Gladstone Regional Council** area is located in Central Queensland, about 550km north of Brisbane.

The Council area encompasses a total land area of about 10,500 square kilometres, including national parks, state forests, coastline, beaches and islands.

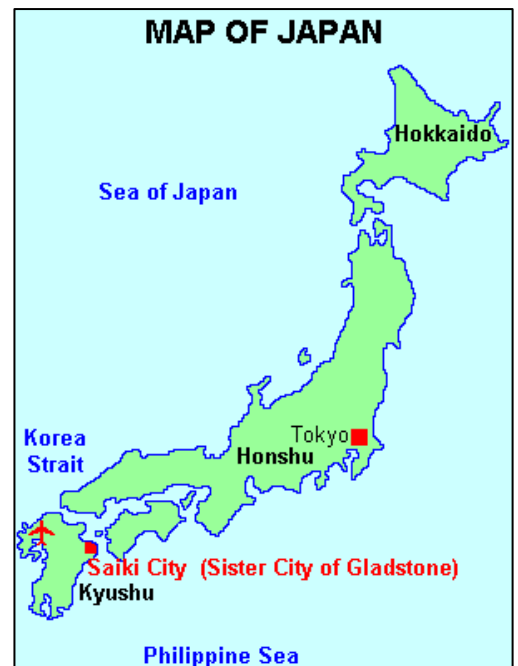
Major industries include: an alumina refinery, an aluminium smelter, a power station and port facilities. Rural land is used mainly for cattle grazing, with some grain growing, fodder cropping, timber and tropical fruit production.

**Area:** 10,500km<sup>2</sup>

**Population:** 60,316 (as at 2010)

**Saiki City**, in Oita Prefecture, is located on Japan's southern island of Kyushu, about 780km south-west of Tokyo, and 150km east of Fukuoka City. It is the fifth largest city in the eastern prefecture of Oita, and the centre of the south-east region of Oita. Saiki is pleasantly located on Saiki bay, part of the Bungo Channel that feeds the Inland Sea of Japan (Setonaikai).

Situated on the coastline, Saiki experiences mild weather all year round, due to the influence of the warm currents along the Bungo Channel. Rainfall is most prevalent from June to early July, and the chance of snow is limited.



**An initiative of**  
**The Gladstone Saiki Sister City Advisory**  
**Committee supported by**  
**the Gladstone Regional Art Gallery & Museum**  
**and the Gladstone Regional Council 2018**

